








**DEVELOPMENT CONCEPT**

 Proposed boundary




EXISTING SERVICES

-  Outfitter (Permanent camp)
-  Outfitter (Territory of operations)
-  Landing strip

SERVICES TO BE DEVELOPED

-  Camping with services
-  Full service camp
-  Landing strip

ACTIVITIES AND ATTRACTIONS

-  Backpacking area
-  Canoe camping route
-  Falls

Metadata

Geodetic reference system: NAD 83 compatible with the World system WGS 84  
 Coordinate system: Lambert Conic Projection with two Standard Parallels (46° and 60°)



Sources

Data	Organization
Base de données topographiques et administratives (BDTA) à l'échelle de 1/250 000	Ministère des Ressources naturelles et de la Faune

Realization

Direction du patrimoine écologique et des parcs  
 Service des parcs  
 Division de la géomatique et de l'infographie

© Gouvernement du Québec, August 2011

**Parc national des Monts-Pyramides project**



Développement durable,  
 Environnement  
 et Parcs

